

1



MCHS Band Tournament Parking Plan

10/28/2023

**Semis,
Support
Vehicles,
And
Directors**



What is different this year?

The Mount Carmel parking lot has been **under construction**, so we have made some changes:

- Buses will enter the lot, drop off students, then drive to the offsite parking area (see page 8)
 - Please have students **take their belongings off the bus**, as it is a bit of a hike to get to offsite parking
 - Bus drivers can leave the buses at the site and return to Mount Carmel on foot or via our shuttles
- Buses will return to the lot to pick up students at designated times (see page 7)
 - 1A-3A buses will return to Mount Carmel to pick up students as soon as they are ready
 - 4A-6A buses may return to Mount Carmel after 4pm and park in spots vacated by 1A-3A bands
- Band parking spaces are smaller this year due to construction
 - Please do not bring any vehicles other than the ones on your already **submitted vehicle list**.
 - **In-and-out traffic is highly discouraged** – if you have supplies to drop off please try to fit them vehicles on your submitted vehicle list
 - Please be considerate of neighboring bands – please try to stay in your spot or share your space if you have extra

FAQ

- **Can I go down to the lot?** *Only trucks, buses, and directors/staff registered on our pre-defined, limited parking list are allowed in the lot due to space constraints and safety for our participants. Student drop-off is available on Carmel Mountain Road, just past the lower gate (see next pages for QR codes to maps).*
- **Is there handicap parking in the lot?** *Please talk to our parking guides at the upper gate upon arrival. They will radio down to our Handicap lot attendant to confirm if there are spots available. If not, you may park in the Sundevil Way upper lot and a shuttle will escort you (upon request only).*
- **Where can I park?** *Park in the neighborhoods or on Oviedo Way (see QR code slides for map markers)*
- **Can I get in via the lower gate on Carmel Mountain Road?** *Only vendors and directors are allowed into the lower gate for setup in the morning. Please see the traffic route maps in the following pages for all traffic routes from upper gate entrance to lower gate exit.*
 - **Please NOTE:** *the lower gate will be closed to ALL traffic during the Parade Tournament from 12PM until 2PM.*
- **I'm an Uber or a parent dropping off a participant, but not parking. Where may I drop-off or pick-up?** *Please drop-off or pick-up at our designated drop-off zone on Carmel Mountain Road at the student drop off location (see next page for map image and QR code to map for drop-off location)*

Semis, Support Vehicles, and Directors

- **Arrival:**
 - Arrive via Sundevil Way, preferably arriving downhill from the North
 - Enter the upper gate and contact the parking attendant
 - Your vehicles will be escorted to your parking area
- **Departure:**
 - When it is safe to move, please exit by turning left toward the school
 - At the end of the row, turn left along the front of the school
 - Turn right on Carmel Mountain road to exit the school

**Semis
Pickups with Trailers
Support Vehicles
Directors (park with your
band)**



Bus Drivers

- **Arrival:**

- Arrive via Sundevil Way, preferably arriving downhill from the North
- Enter the upper gate and contact the parking attendant
- Drive to the bottom of the ramp. You will be directed to a dropoff zone.
- Drop off all students with their equipment
- Exit the school
 - Prior to 11:30 (page 8) – drive to the front of the school, turn left, and exit onto Carmel Mountain Road
 - 11:30-2:30 (page 9)– you will be directed to go back up the entrance ramp and turn left on Sundevil Way
 - 2:30 and after (page 10) – drive to the front of the school, turn left, and exit onto Carmel Mountain Road
- Travel to the top of Sundevil Way. An attendant will admit your bus to the auxiliary parking lot
 - Additional parking is available at Black Mountain Middle school or Oviedo Way (see QR codes below)

- **Return to the lot:**


- 1A-3A bands: return to the lot and park where directed to pick up your students
- 4A-6A bands: after 4PM return to the lot where you will be directed to a bus parking area to load your students

- **Departure:**


- Exit the parking area and turn left along the front of the school
- Exit the school onto Carmel Mountain road

Arrival (up to 11:30)
Drop off students

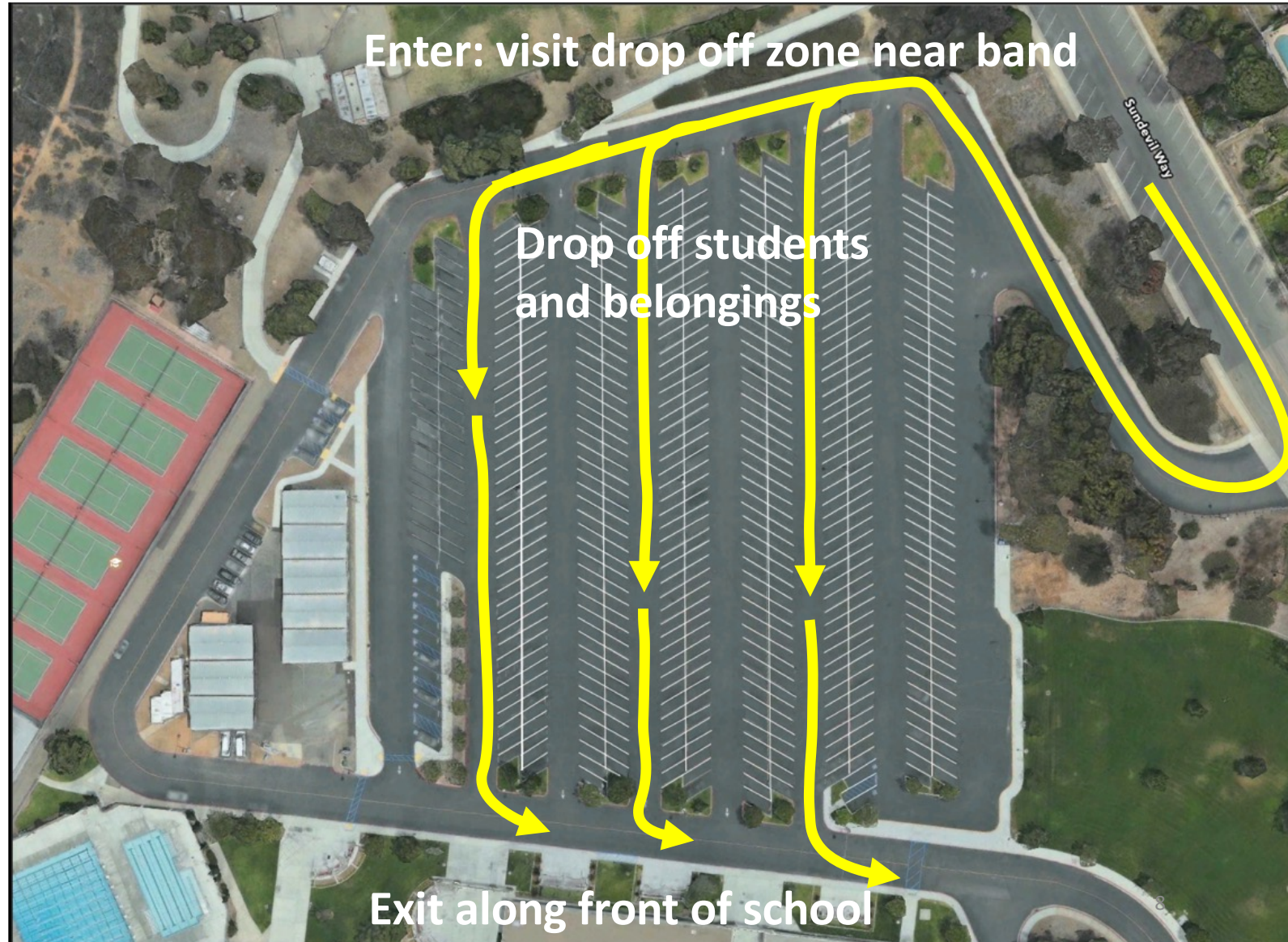
Park buses at top
of Sundevil Way:



Overflow onto Oviedo
Way:




Plan A – Sundevil Way




**Arrival (11:30-2:30)
Drop off students**

**Park buses at top
of Sundevil Way:**



**Overflow onto Oviedo
Way:**




Plan A – Sundevil Way




Arrival (after 2:30)
Drop off students

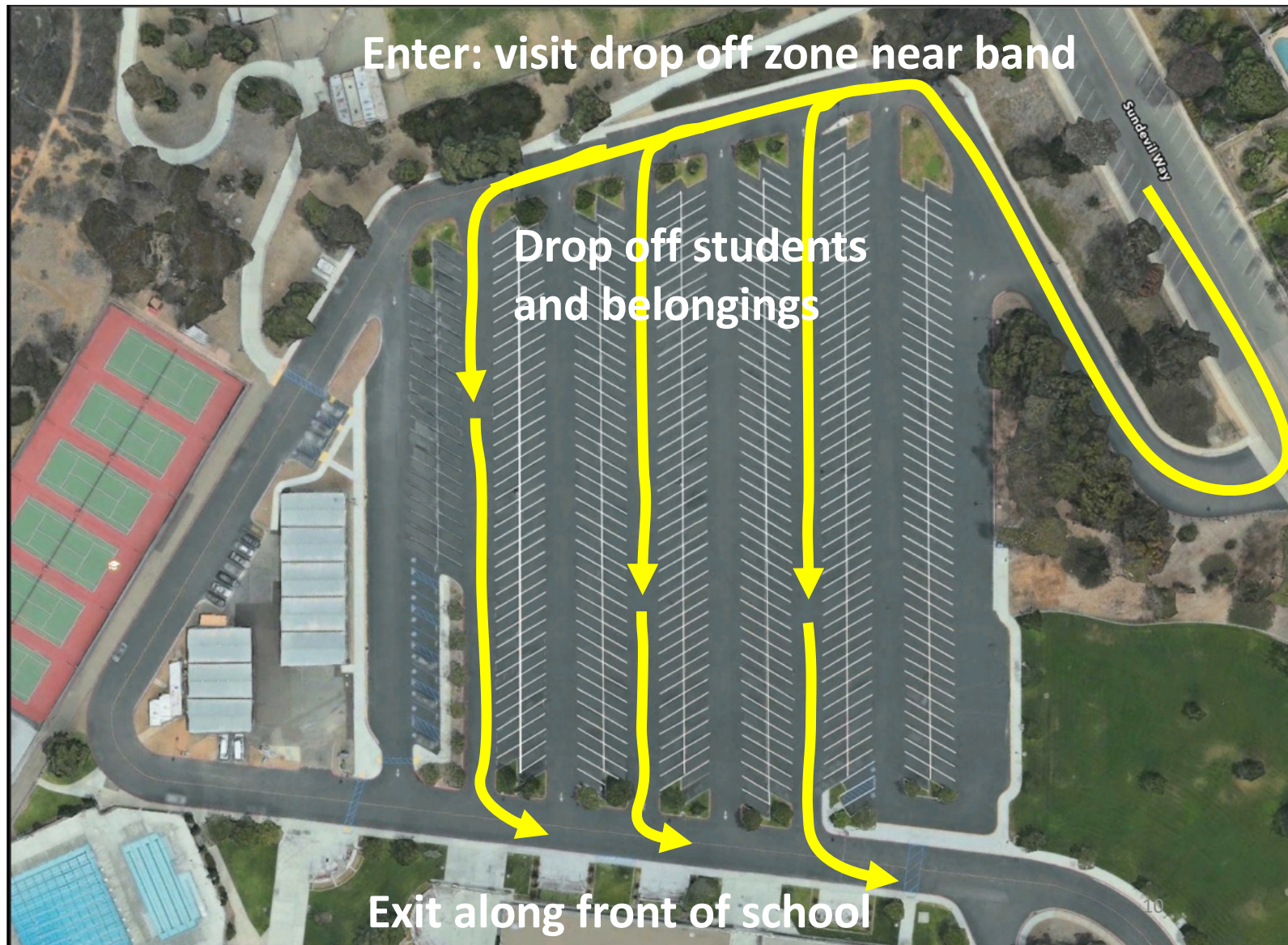
Park buses at top
of Sundevil Way:



Overflow onto Oviedo
Way:



Plan A – Sundevil Way



Parade Timing: 11:30am-2:30pm

- **During the parade, traffic will be limited**

- The area along the front of the school will be closed for the parade
- Exiting from the lot can only be done back up the entrance ramp
- Turning from diagonal parking spots toward the entrance ramp will be complicated – please plan to remain on the lot during the parade
- Exceptions can be made – contact any of the parking helpers to assist
-

11:30-2:30PM
No lower gate exit possible
during parade
11:30-2:30 PM

Limited traffic possible on
exit routes

Suggest large band
vehicles exit only after 230
PM

Entry
→

Exit
→

Closure
X




Full-day Map (All Bands)




	School	FPE	Blocks	<4PM
1	Canyon Hills HS C	745	2	Y
2	Grossmont HS	800	1	Y
3	Granite Hills	815	2	Y
4	Ramona HS (Ram	830	2	Y
5	Point Loma High S	900	2	Y
6	Patrick Henry HS	915	1	Y
7	Calexico HS	930	4	Y
8	University City HS	945	2	Y
9	Orange Vista HS C	1000	2	Y
10	El Camino HS Gol	1015	3	Y
11	Lake Elsinore Mid	1205	3	Y
12	Sonora HS	1215	2	Y
13	Foothills	1220	3	Y
14	Arcadia JV Apache	1235	6	
15	Temescal Canyon	1245	4	
16	Norco HS	1250	2	Y
17	Bonita Vista HS C	1255	4	
18	Santiago HS	1305	4	Y
19	Arcadia Apache M	1310	0	
20	San Jacinto HS Tig	1345	3	
21	Poway High Schoo	1400	4	
22	Helix Highlander	1415	4	
23	Fallbrook HS Mar	1515	3	
24	Murrieta Mesa M	1530	6	
25	Olympian HS	1545	3	
26	Rancho Buena Vis	1600	5	
27	Westview HS Gol	1615	2	
28	Del Norte HS Nigh	1715	3	
29	Mira Mesa HS Sap	1730	5	
30	Rancho Bernardo	1800	6	


STUDENT DROP-OFF QR CODE




Sundevil Way Bus/SDSU Parking Code



Black Mountain Middle School Code



Sunset Hills Elementary Code



Oviedo Way Pedestrian Entrance

